



Get To The Green 10k 2019

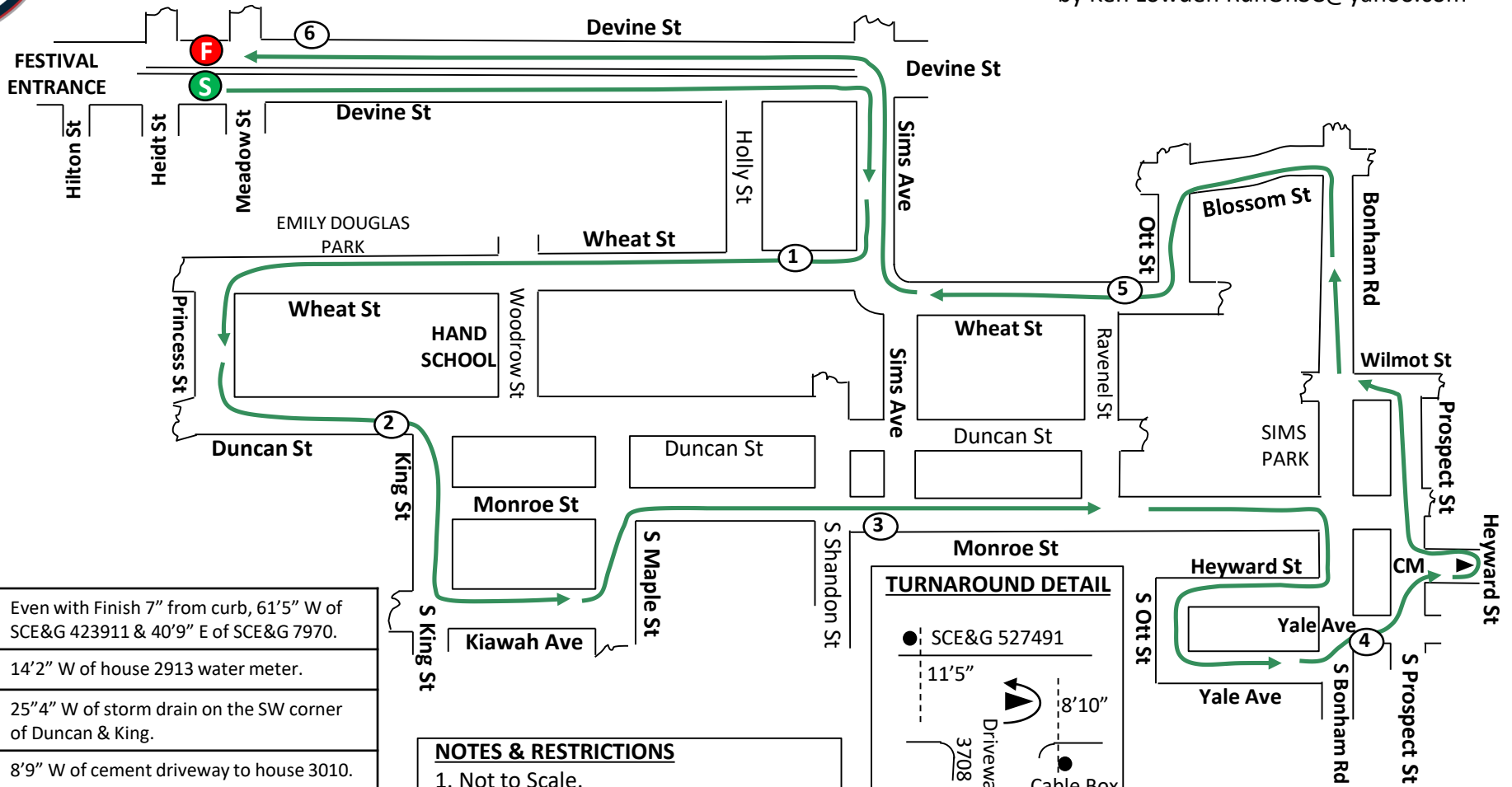
Columbia, SC 29205

USATF Certificate SC19003KWL

Effective Feb. 25, 2019 to Dec. 31, 2029

Measured Feb. 24, 2019

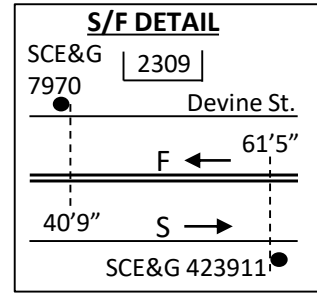
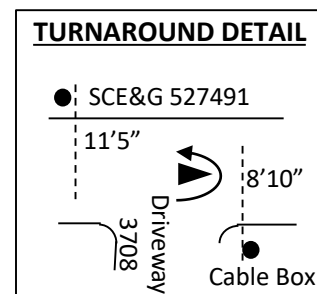
by Ken Lowden RunOnSC@yahoo.com



S	Even with Finish 7" from curb, 61'5" W of SCE&G 423911 & 40'9" E of SCE&G 7970.
1	14'2" W of house 2913 water meter.
2	25'4" W of storm drain on the SW corner of Duncan & King.
3	8'9" W of cement driveway to house 3010.
4	At 3600 Yale center or sidewalk to front door.
TA	At house 3708, 8'10" W of buried cable box and 11'5" E of SCE&G 527491.
5	54'10" W of light pole at house 3600.
6	At 2519 36'3" E of SCE&G pole 8057.
F	At 2309 In center of Devine, even with Start Line & 40'9" E of SCE&G pole 7970.

NOTES & RESTRICTIONS

1. Not to Scale.
2. Not all cross streets are illustrated.
3. Except where otherwise noted course has been measured on the shortest possible route using full width of the road to within 18" of curbs and other defined edges.
4. Restricted to right two lanes on Devine St. out and back.
5. Course Monitor required.



ELEVATION

Start: 85 m
 Finish: 85 m
 Highest: 94 m
 Lowest: 77 m

